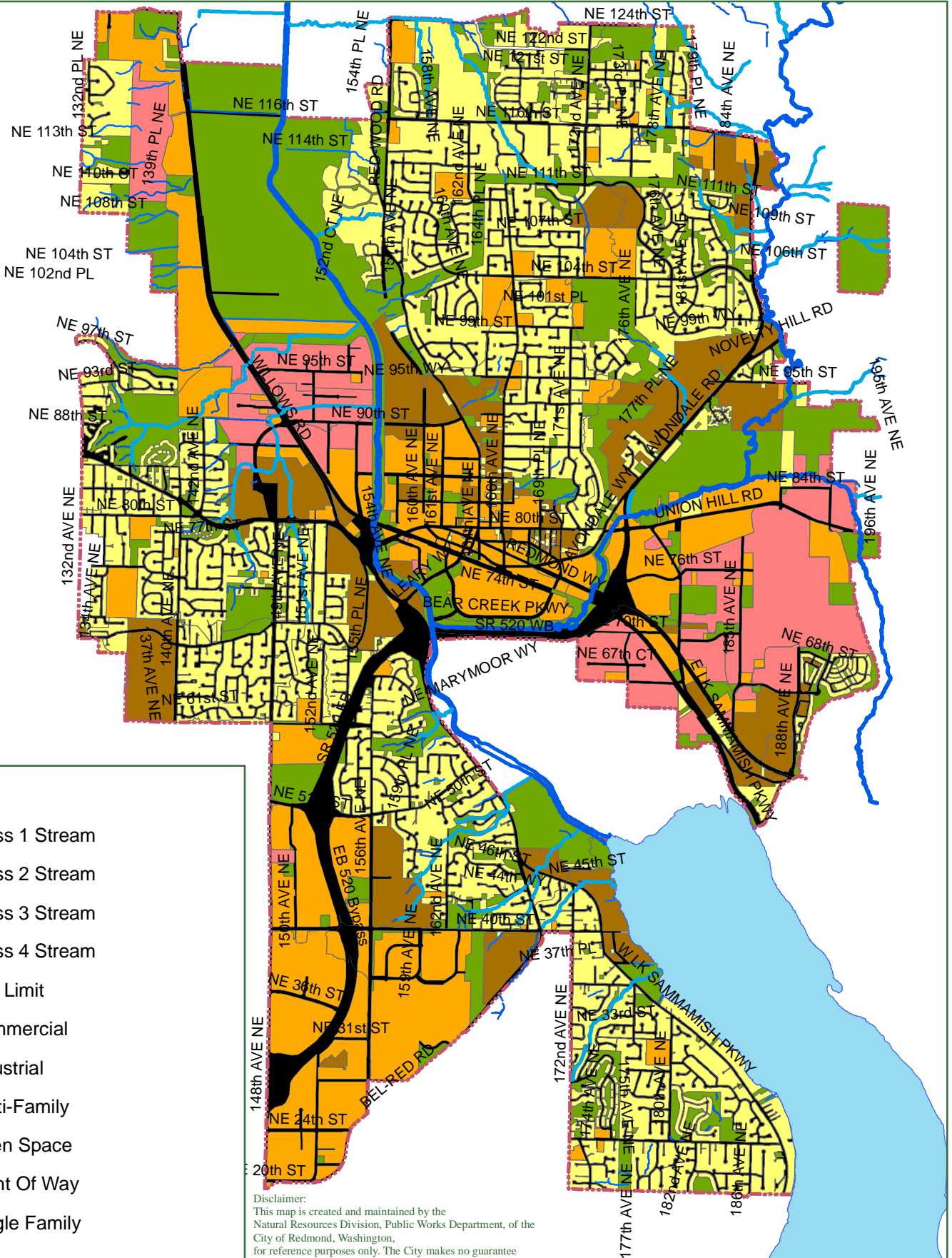















Watershed Analysis Land Use

City of Redmond, Washington

Draft Date 05/21/2009



Legend

-  Class 1 Stream
-  Class 2 Stream
-  Class 3 Stream
-  Class 4 Stream
-  City Limit
-  Commercial
-  Industrial
-  Multi-Family
-  Open Space
-  Right Of Way
-  Single Family

Disclaimer:
 This map is created and maintained by the
 Natural Resources Division, Public Works Department, of the
 City of Redmond, Washington,
 for reference purposes only. The City makes no guarantee
 as to the accuracy or completeness of the features shown
 on this map.