

CODE

**CITY OF REDMOND
ORDINANCE NO. 2804**

AN ORDINANCE OF THE CITY OF REDMOND,
WASHINGTON, AMENDING RMC 10.24.060, SCHEDULE
OF SPEED LIMITS, AND RMC 10.24.065, SCHOOL
ZONES, TO UPDATE SPEED LIMITS AS APPLICABLE
IN THE CITY

WHEREAS, the City of Redmond Traffic Engineer has recommended that the speed limit changes set forth hereinafter are necessary to provide for the safe and efficient flow of traffic; and

WHEREAS, the City of Redmond aims to identify the limits of each school zone location; and

WHEREAS, the schedule of speed limits, and the schedule of school speed limits each need to be revised to reflect these changes, but no increase to existing speed limits is being proposed.

NOW, THEREFORE, THE CITY COUNCIL OF THE CITY OF REDMOND, WASHINGTON, DO ORDAIN AS FOLLOWS:

Section 1. Classification. This ordinance is of a general and permanent nature and shall become a part of the City Code.

Section 2. Amendment of Subsection. RMC 10.24.060, Schedule, is hereby amended to read as follows:

10.24.060 Schedule.

(A) The maximum speed limits set forth in the following schedule of speed limits are established as the reasonable and safe maximum speed limits to be effective at all times upon the streets, roads and highways designated in the schedule, subject to the provisions of Section 10.24.045 of this chapter.

SCHEDULE OF SPEED LIMITS

State Route No./City Street Designation	Traffic Direction	From	To	Maximum Speed
140 Avenue N.E.	Both ways	South city limits (6000 block)	Redmond Way (SR 901)	35 mph
148 Avenue N.E.	Northbound	South city limits (1900 block)	N.E. 24 Street	35 mph
148 Avenue N.E.	Northbound	N.E. 24 Street	6000 block	40 mph
148 Avenue N.E.	Both ways	6000 block	Willows Road N.E.	40 mph
152 Avenue N.E.	Both ways	N.E. 20 Street	N.E. 31 Street	30 mph
154 Avenue N.E.	Both ways	N.E. 85 Street	N.E. 90 Street	30 mph
154 Avenue N.E.	Both ways	West Lake Sammamish Parkway N.E.	N.E. 85 Street	35 mph
154 Place N.E.	Both ways	Redmond-Woodinville N.E. Road (SR 202)	North city limits (11700 block)	30 mph
156 Avenue N.E.	Both ways	N.E. 51 Street	South city limits (Bel-Red Road)	35 mph
160 Avenue N.E.	Both ways	N.E. Redmond Way	Redmond-Woodinville Road N.E. (SR 202)	30 mph
161 Avenue N.E.	Both ways	Bear Creek Parkway	N.E. 90 Street	30 mph
164 Avenue N.E.	Both ways	N.E. 87 Street	Cleveland Street	30 mph

166 Avenue N.E.	Both ways	N.E. 76 Street	N.E. 111 Street	30 mph
170 Avenue N.E.	Both ways	N.E. 76 Street	N.E. Redmond Way	30 mph
178 Place N.E./180 Avenue N.E.	Both ways	N.E. Union Hill Road	N.E. Redmond Way (SR 202)	35 mph
185 Avenue N.E.	Both ways	N.E. Redmond-Fall City Road/SR 202	N.E. Union Hill Road	30 mph
188 Avenue N.E.	Both ways	N.E. Redmond-Fall City Road/SR 202	N.E. Union Hill Road	35 mph
N.E. 20 Street	Both ways	N.E. Bel-Red Road	West city limits (148 Avenue N.E.)	35 mph
N.E. 24 Street	Both ways	West Lake Sammamish Parkway N.E.	172 Avenue N.E.	30 mph
N.E. 24 Street	Both ways	N.E. Bel-Red Road	West city limits (148 Avenue N.E.)	30 mph
N.E. 31 Street	Both ways	152 Avenue N.E.	156 Avenue N.E.	30 mph
N.E. 40 Street	Both ways	N.E. Bel-Red Road	West city limits (148 Avenue N.E.)	35 mph
N.E. 51 Street	Both ways	West city limits (148 Avenue N.E.)	West Lake Sammamish Parkway N.E.	35 mph
N.E. 85 Street	Both ways	154 Avenue N.E.	166 Avenue N.E.	30 mph
N.E. 90 Street	Both ways	Willows Road N.E.	Redmond-Woodinville Road N.E. (SR 202)	30 mph
N.E. 95 Street	Both ways	Willows Road N.E.	Eastern Terminus (15400 block)	30 mph
N.E. 116 Street	Both ways	East city limits (Avondale Road N.E.)	Redmond-Woodinville Road N.E.	35 mph
N.E. 116 Street	Both ways	Willows Road N.E.	Sammamish River	35 mph
Avondale Road N.E.	Both ways	N.E. Union Hill Road	North city limits (N.E. 116 Street)	40 mph
Avondale Way N.E.	Both ways	Avondale Road N.E.	N.E. Redmond Way	30 mph
Bear Creek Parkway	Both ways	N.E. Redmond Way	N.E. 76 Street	30 mph
Bel-Red Road	Both ways	West Lake Sammamish	South city limits (3150)	40 mph

			Parkway N.E.	block)	
Bel-Red Road	Both ways	N.E. 24 Street		South city limits (N.E. 20 Street)	40 mph
Cleveland Street	Both ways	N.E. Redmond Way at 160 Avenue N.E. <u>164 Avenue NE</u>		N.E. Redmond Way at Avondale Way N.E.	30 mph
<u>Cleveland Street</u>	<u>Both ways</u>	<u>N.E. Redmond Way at 160 Avenue N.E.</u>		<u>164 Avenue NE</u>	<u>25 mph</u>
East Lake Sammamish Parkway N.E.	Both ways	N.E. Redmond Way		South city limits (187 Avenue N.E.)	35 mph
Leary Way N.E.	Both ways	West Lake Sammamish Parkway N.E.		Cleveland Street	30 mph
Novelty Hill Road	Both ways	Avondale Road N.E.		East city limits (18800 block)	40 mph
N.E. Old Redmond Road	Both ways	West Lake Sammamish Parkway N.E.		West city limits (132 Avenue N.E.)	30 mph
Redmond Fall City Road/N.E. Redmond Way (SR 202)	Both ways	East city limits (187 Avenue N.E.)		N.E. 76 Street	45 mph
N.E. Redmond Way (SR 202)	Both ways	N.E. 76 Street		164 Avenue N.E. (Junction of Redmond-Woodinville Road (SR 202))	30 mph
N.E. Redmond Way	Both ways	164 Avenue N.E. (Junction of Redmond-Woodinville Road (SR 202))		West Lake Sammamish Parkway N.E.	30 mph
N.E. Redmond Way	Both ways	West Lake Sammamish Parkway N.E.		West city limits (132 Avenue N.E.)	40 mph
Redmond-Woodinville Road (SR 202)	Both ways	N.E. 87 Street		North city limits (124 Avenue N.E.)	40 mph
N.E. Union Hill	Both ways	Avondale Road N.E.		East city limits (196	35 mph

Road			Avenue N.E.)	
N.E. Union Hill Road	Both ways	Avondale Road N.E.	Avondale Way N.E.	30 mph
West Lake Sammamish Parkway N.E.	Both ways	South city limits (1900 block)	N.E. Redmond Way	35 mph
Willows Road N.E.	Both ways	N.E. Redmond Way	N.E. 95 Street	35 mph
Willows Road N.E.	Both ways	N.E. 95 Street	North city limits (N.E. 124 Street)	[45] 40 mph

Section 3. Amendment of Subsection. RMC 10.24.065,

School Zones, hereby amended to read as follows:

School zones.

Notwithstanding any contrary speed limit provided in the schedule established by Section 10.24.060, the speed limit on the following portions of City streets servicing schools shall be 20 miles per hour [~~DURING SCHOOL HOURS~~], when appropriate signs indicate, or when [~~ARE POSTED AND TRAFFIC~~] control lights are flashing and signs indicate:

~~[A. ON N.E. 116TH STREET, BOTH WAYS, FROM A POINT 300 FEET EAST OF THE EINSTEIN ELEMENTARY SCHOOL DRIVEWAY TO A POINT 375 FEET WEST OF THE SAID DRIVEWAY.]~~

**Note to codifier: The schedule of school speed limits to follow shall be codified in its entirety into this subsection.*

SCHEDULE OF SCHOOL SPEED LIMITS

<u>State Route No./City Street Designation</u>	<u>Traffic Direction</u>	<u>From</u>	<u>To</u>	<u>Maximum Speed</u>
<u>NE 116 Street</u>	<u>Both ways</u>	<u>300 feet east of marked school crosswalk located at the east leg of 179 Court NE</u>	<u>300 feet west of marked school crosswalk located at the east leg of 179 Court NE</u>	<u>20 mph</u>
<u>162 Avenue NE</u>	<u>Both ways</u>	<u>300 feet north of marked school crosswalk located at the south leg of NE 112 Street</u>	<u>300 feet south of marked school crosswalk located at the south leg of NE 112 Street</u>	<u>20 mph</u>
<u>NE 109 Street</u>	<u>Both ways</u>	<u>300 feet east of marked school crosswalk located at the east leg of 159 Avenue NE</u>	<u>300 feet west of marked school crosswalk located at the east leg of 159 Avenue NE</u>	<u>20 mph</u>
<u>160 Avenue NE</u>	<u>Both ways</u>	<u>300 feet north of marked school crosswalk located at the north let of NE 106 Street</u>	<u>300 feet south of marked school crosswalk located at the north let of NE 106 Street</u>	<u>20 mph</u>
<u>NE 109 Street/NE 110 Street</u>	<u>Both ways</u>	<u>300 feet east of marked school crosswalk located at the west leg of 162 Avenue NE</u>	<u>300 feet west of marked school crosswalk located at the west leg of 162 Avenue NE</u>	<u>20 mph</u>
<u>NE 112 Street</u>	<u>Both ways</u>	<u>300 feet east of marked school crosswalk located at the east leg of 161 Court NE</u>	<u>300 feet west of marked school crosswalk located at the east leg of 161 Court NE</u>	<u>20 mph</u>
<u>166 Avenue NE</u>	<u>Both ways</u>	<u>300 feet north of marked school crosswalk located at the south leg of NE 110 Street</u>	<u>300 feet south of marked school crosswalk located at the south leg of NE 110 Street</u>	<u>20 mph</u>
<u>166 Avenue NE</u>	<u>Both ways</u>	<u>300 feet north of school and school playground property located at 10055 – 166 Avenue NE</u>	<u>300 feet south of school and school playground property located at 10055 – 166 Avenue NE</u>	<u>20 mph</u>

<u>NE 104 Street</u>	<u>Both ways</u>	<u>300 feet east of marked school crosswalk located at the east leg of 166 Avenue NE</u>	<u>300 feet west of marked school crosswalk located at the east leg of 166 Avenue NE</u>	<u>20 mph</u>
<u>NE 104 Street</u>	<u>Both ways</u>	<u>300 feet east of marked school crosswalk located at the west leg of 166 Avenue NE</u>	<u>300 feet west of marked school crosswalk located at the west leg of 166 Avenue NE</u>	<u>20 mph</u>
<u>NE 104 Street</u>	<u>Both ways</u>	<u>300 feet east of mid-block marked school crosswalk located between 170 Avenue NE and 171 Avenue NE</u>	<u>300 feet west of mid-block marked school crosswalk located between 170 Avenue NE and 171 Avenue NE</u>	<u>20 mph</u>
<u>NE 104 Street</u>	<u>Both ways</u>	<u>300 feet east of marked school crosswalk located at the east leg of 172 Avenue NE</u>	<u>300 feet west of marked school crosswalk located at the east leg of 172 Avenue NE</u>	<u>20 mph</u>
<u>NE 104 Street</u>	<u>Both ways</u>	<u>300 feet east of mid-block marked school crosswalk located 600 feet east of 172 Avenue NE</u>	<u>300 feet west of mid-block marked school crosswalk located 600 feet east of 172 Avenue NE</u>	<u>20 mph</u>
<u>NE 104 Street</u>	<u>Both ways</u>	<u>300 feet east of mid-block marked school crosswalk located 890 feet east of 172 Avenue NE</u>	<u>300 feet west of mid-block marked school crosswalk located 890 feet east of 172 Avenue NE</u>	<u>20 mph</u>
<u>166 Avenue NE</u>	<u>Both ways</u>	<u>300 feet north of mid-block marked school crosswalk located between NE 90 Court and NE 91 Street</u>	<u>300 feet south of mid-block marked school crosswalk located between NE 90 Court and NE 91 Street</u>	<u>20 mph</u>
<u>NE 80 Street</u>	<u>Both ways</u>	<u>300 feet east of marked school crosswalk located at the east leg of 168 Avenue NE</u>	<u>300 feet west of marked school crosswalk located at the east leg of 168 Avenue NE</u>	<u>20 mph</u>
<u>140 Avenue NE</u>	<u>Both ways</u>	<u>300 feet north of marked school crosswalk located at the south leg of NE 74 Street</u>	<u>300 feet south of marked school crosswalk located at the south leg of NE 74 Street</u>	<u>20 mph</u>

<u>NE 75 Street</u>	<u>Both ways</u>	<u>300 feet east of marked school crosswalk located at the east leg of 134 Avenue NE</u>	<u>300 feet west of marked school crosswalk located at the east leg of 134 Avenue NE</u>	<u>20 mph</u>
<u>NE 75 Street</u>	<u>Both ways</u>	<u>300 feet east of marked school crosswalk located at the east leg of 135 Place NE</u>	<u>300 feet west of marked school crosswalk located at the east leg of 135 Place NE</u>	<u>20 mph</u>
<u>152 Avenue NE/NE 60 Street</u>	<u>Both ways</u>	<u>300 feet north of school and school playground property located at 6101 – 152 Avenue NE</u>	<u>300 feet east of school and school playground property located at 6101 – 152 Avenue NE</u>	<u>20 mph</u>
<u>Old Redmond Road</u>	<u>Both ways</u>	<u>300 feet east of marked school crosswalk located at the west leg of 151 Avenue NE</u>	<u>300 feet west of marked school crosswalk located at the west leg of 151 Avenue NE</u>	<u>20 mph</u>
<u>180 Avenue NE</u>	<u>Both ways</u>	<u>300 feet north of marked school crosswalk located at the north leg of NE 28 Street</u>	<u>300 feet south of marked school crosswalk located at the north leg of NE 28 Street</u>	<u>20 mph</u>
<u>180 Avenue NE</u>	<u>Both ways</u>	<u>300 feet north of marked school crosswalk located at the north leg of NE 30 Street</u>	<u>300 feet south of marked school crosswalk located at the north leg of NE 30 Street</u>	<u>20 mph</u>
<u>180 Avenue NE</u>	<u>Both ways</u>	<u>300 feet north of marked school crosswalk located at the south leg of NE 33 Street</u>	<u>300 feet south of marked school crosswalk located at the south leg of NE 33 Street</u>	<u>20 mph</u>

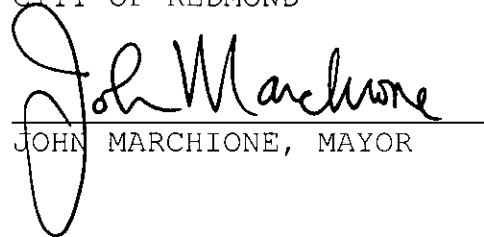
Section 4. Severability. If any section, sentence, clause or phrase of this ordinance should be held to be invalid or unconstitutional by a court of competent jurisdiction, such invalidity or unconstitutionality shall not affect the validity

or constitutionality of any other section, sentence, clause or phrase of this ordinance.


Section 5. Effective date. This ordinance shall become effective five days after its publication, or publication of a summary thereof, in the city's official newspaper, or as otherwise provided by law.

ADOPTED by the Redmond City Council this 6th day of October, 2015.

CITY OF REDMOND

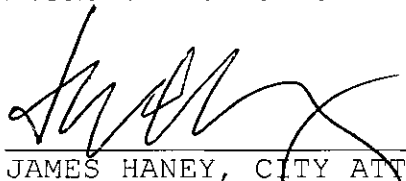

JOHN MARCHIONE, MAYOR

ATTEST:


MICHELLE M. HART, MMC, CITY CLERK

(SEAL)

APPROVED AS TO FORM:


JAMES HANEY, CITY ATTORNEY

FILED WITH THE CITY CLERK: September 15, 2015
PASSED BY THE CITY COUNCIL: October 6, 2015
SIGNED BY THE MAYOR: October 9, 2015
PUBLISHED: October 12, 2015
EFFECTIVE DATE: October 17, 2015
ORDINANCE NO. 2804

YES: ALLEN, FLYNN, CARSON, MARGESON, SHUTZ, STILIN