




<ul style="list-style-type: none"> — Project Area — Parcel Boundary — Watercourse 	<p>N</p> 
<p>0 125 250 500 750 1,000 Feet</p> 	

Vicinity Map		 <p>DAVID EVANS AND ASSOCIATES INC.</p>
City of Redmond		
RMDX0000-0043	January 2009	

Source: King County GIS data

Township 25N, Range 5E, Sections 11 and 12